

The Sixth International Conference on the Mediterranean Coastal Environment

MEDCOAST 03

October 7-11, 2003
Ravenna, Italy

Volume 2

Organized by:

MEDCOAST Secretariat
Middle East Technical University,
Ankara, Turkey



Institute for Environment & Sustainability,
Joint Research Centre of the
European Commission, Ispra



University of Bologna (Ravenna Campus)



University of Ferrara



University of Florence



University of Genoa



Agonizing Coastal Sea Ecosystems: Understanding The Cause; Placing the Blame!

Michael A. Rozengurt

Chamber's Associates and Coastal Consulting, 8888 Lauderdale Court, Unit
216FHuntington Beach, CA 92646.

Tel: (714) 536-4403, E-Mail: mrozengurt@juno.com

Abstract

The dissection of rivers by dams has distorted interaction of coastal ecosystems and led to the formation of "impounded seas" on a global scale. All the above belies the statements claiming that it is possible to restore historical habitats of impounded coastal ecosystems despite the fact that their unnatural, broken continuum has nothing in common with the history of their evolution should be considered as *reductio ad absurdum*.

Introduction

Coastal sea ecosystems used to be the world's most productive basins. They supported migration routes, spawning, nursery, and feeding grounds for a reach diversity of valuable fish and shellfish. Their properties and survival were based on four fundamental processes: 1) stochastic fluctuations of unimpaired runoff; 2) dynamic equilibrium of water and salt balance; 3) ecological continuity, and 4) biological tolerance. Their natural regime peculiarities sustained life in coastal embayment for millenniums, and concomitant enhancement of coastal seas. Spring runoff was the lifeblood of ecosystems. Normally the stronger the flooding the more kinematics' energy is available to regulate water and salt exchange between an estuary and coastal sea, or to enhance advection, horizontal and vertical mixing, and circulation of estuarine and marine waters as well as sea biochemical characteristics. Spring flooding used to serve as a physical barrier to repulse excessive saltwater intrusion into estuaries and

deltas, and flush out natural or man-made contaminants. In other words, a natural spring inflow energy tended to maintain the regime balance through outflows to seas as required by the first law of thermodynamics (Rozengurt, 1994; Fig. 1). Suffice to say that the powerful frictional drag could entrain up to 10 to 100 times volume of marine waters than that of flood itself. In this case, the enrichment of seas with thousand tons of oxygen, inorganic and organic matters took place.

Riverine or estuarine plumes that participate in these processes can be seen between mixed and fully marine waters of many kilometers from river mouths or straits. Moreover, a part of the energy outflow transfer is linked to the dispersion into an unavailable form of energy as required by the second law. But most important was its ability to maintain essential equilibrium of food chain and vitality of numerous fresh and marine waters' organisms for millennia (Rozengurt, 1974). However, when hundreds of major and numerous minor dams were built in 1950s - 1960s the cumulative depletion of runoff to coastal seas became chronic features that inflicted mortal blows to some Mediterranean basins (Rozengurt, 1992; Zaitsev, 1998).

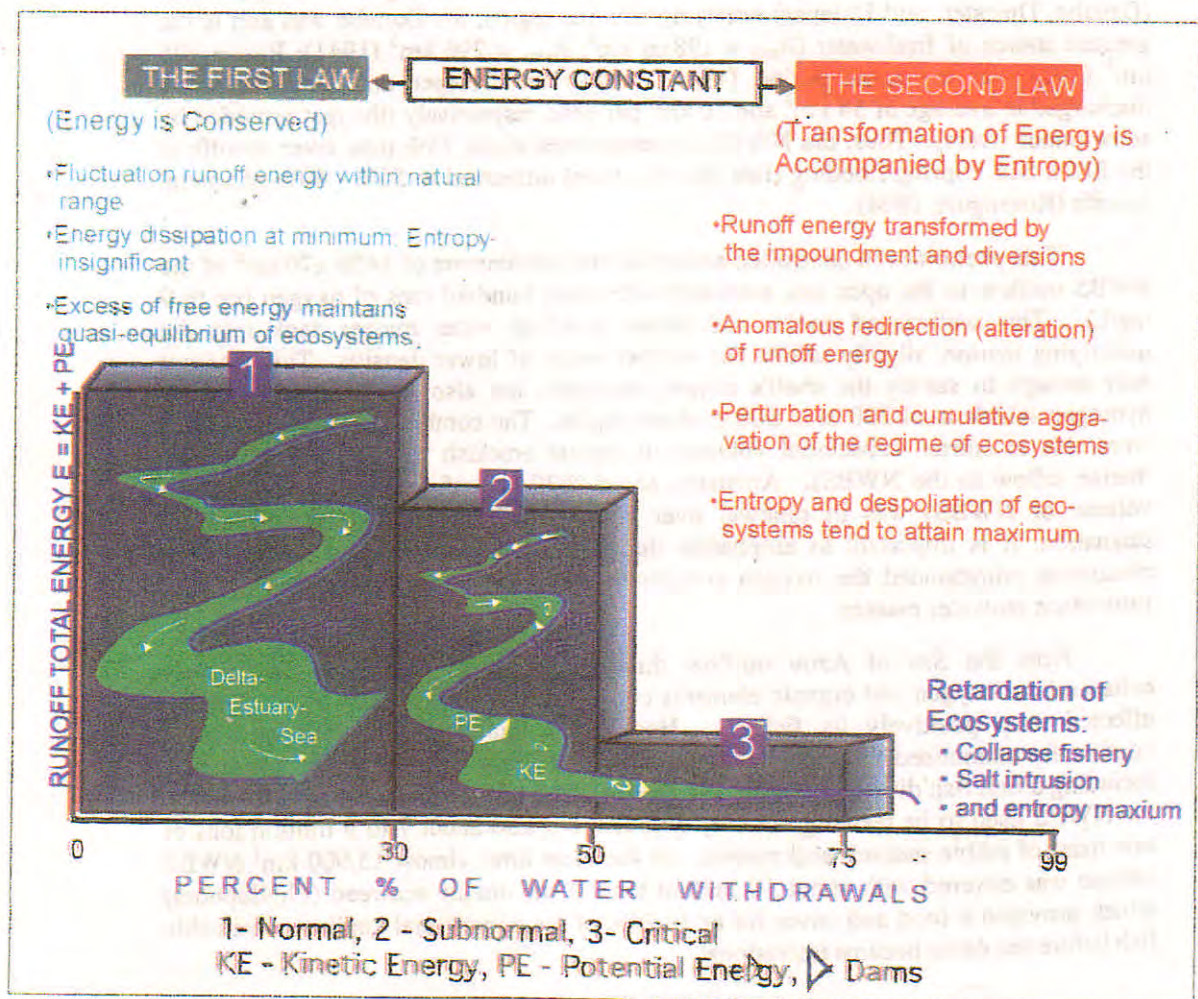


Fig. 1: Application of Laws of Thermodynamics to River-Delta-Estuary-Sea

The Black Sea and its Northwestern Region (NWBS)

The sea biota (about 180 - 200 species of fish out of 2000 marine organisms) used to inhabit about 4.2% of its volume ($V = 547,015 \text{ km}^3$), which encompassed life-sustaining surface layer between 0 to 150 meter depths. The rest of the Sea was anoxic for all living creatures because two layers of density discontinuity significantly restricted vertical mixing between surface and stagnant deep waters. Since time immemorial, excess of runoff + rainfall over surface evaporation used to be the principal ecological feature of the Sea whose environmental essence has been given by Nature' certain limitations on runoff's withdrawals. In other words, seasonal and perennial norms of rivers' discharges and their deviations have determined the ecological significance of the sea's three regions (Bol'shakov, 1970): 1) Northwestern, 2) Northeastern, and 3) Southeastern. In the 1930s the Soviet fishery fleet was able to harvest in these regions which experienced the manifestation of natural runoffs about 200,000 tons valuable fish; in addition, nearly 2,000,000 dolphins were able to catch thousands of tons of fish for food. The NWBS ($V_{\text{volume}} = 1150 \text{ km}^3$) was the most dynamic and productive part of the Sea. The NWBS accommodated in average about 264 km^3 out of a total unimpaired runoff of 392 km^3 . Among three major rivers (Danube, Dniester, and Dnieper) emptying into the region, the Danube was and is the greatest source of freshwater ($R_{\text{avg}} = 198 \pm 6 \text{ km}^3$; $R_{\text{max}} = 296 \text{ km}^3$ (1941); $R_{\text{min}} = 125 \text{ km}^3$ (1921); at the same period (1910 - 1960) the Dnieper and Dniester rivers discharged in average of 54 km^3 and 10 km^3 per year, respectively (the rest provided by some minor rivers). Thus, the NWBS accommodated about 75% total river runoffs to the Black Sea. Spring flooding (late March - June) amounted to 55% - 60% of annual runoffs (Rozenfurt, 1974).

This phenomenon controlled advection and entrainment of $1450 \pm 70 \text{ km}^3$ of the NWBS outflow to the open sea, saturated with many hundred tons of oxygen (up to 9 mg/L). This well-mixed cooler and denser brackish water masses sank into the underlying marine, slightly saltier but warmer water of lower density. This was not only enough to satisfy the shelf's oxygen demands, but also to dissolve poisonous hydrogen sulfide at of 200 m to 500 m slope depths. The combined annual discharges were able to entrain substantial volumes of coastal brackish water ($1180 \pm 100 \text{ km}^3$ marine inflow to the NWBS). Annually, about 2630 km^3 of seawater (2.3 times the volume of NWBS) was in renewal over a period of 6 to 7 months, alleviating stagnation. It is important to emphasize that density, temperature, and wind-driven circulation commanded the oxygen enrichment of thousands of cubic kilometers of subsurface seawater masses.

Note the Sea of Azov outflow through the Kerch Strait had enormously enhanced the oxygen and organic elements concentration of the eastern Black Sea that affected very positively its fishery. Hence, the foundation of their coexistent continually maintained the food chain, i.e. of 60% of total biomass of the entire Sea, including a rich fish diverse, namely: 121 marine and 34 freshwater species. Moreover, the NWBS used to be teeming not only with fish but also about 7 to 9 million tons of raw mass of edible mussels and oysters. At the same time, almost $15,000 \text{ km}^2$ NWBS bottom was covered with about 10 million tons of the unique seaweed (Phyllophora) which provided a food and cover for up to 70% of the commercial landing of valuable fish before the dams became operational.

However, since 1950s the major spring runoffs draining to the NWBS have been subjected to gradual increasing diversions: Danube 28% to 40%; Dniester 45% to 75%; and Dnieper 45% to 85% of runoffs, and their reservoirs now accommodate 44+ km³, 4+ km³ and 35 + km³ water, respectively. Annual and spring water withdrawals from the Dnieper and Dniester have reduced to 20 km³ and 4 km³ - 5 km³, respectively. In the last few decades, the remnants of spring deviations of impaired runoff from unimpaired volumes reach up to 45% - 85% (instead $\pm 25 \pm 30\%$ natural deviations for unimpaired runoffs). This implies that the current annual and especially spring regulated runoff correspond to dry or critical dry years of what otherwise would have been average runoff for the Dnieper and Dniester estuaries under pristine conditions. Note that natural chronic dry events of these kind are rare and particular stressful; they are usually typified by a very low probability of occurrence (1 to 3 times per 25 to 45 years of subnormal wetness). For example, the Dniester spring (April through June) average outflow (1.5 km³) to the estuary reduced to 75% of its spring norm, and annual regulated runoff (4.5 km³) constitutes of about 45% of its norm (10.2 km³). Moreover, the frequency of occurrence of dry, critical dry or drought-like conditions (particularly in spring) have increased up 3 to 6 fold in comparison with the same period under unimpaired conditions. Such persistent dewatering led to a gradual impoverishment fish in coastal sea ecosystems. This stagnation places the NWBS in grave peril (Rozengurt, 1991; Zaitsev, 1998). The truncated flooding cannot force vertical and horizontal mixing (entrainment) or turnover of marine waters much time as it was before water withdrawals. Note that between 1955 and 2002 the NWBS was deprived of about 2280 km³ of freshwater, including 25% to 35% of Danube runoff (800 km³ - 840 km³), presumably diverted by the Central European countries. These cumulative losses exceed that of the NWBS volume, not counting the Sea of Azov spring runoff losses.

Fresh water perennial deficit to the Dnieper and Dniester estuaries exceed 330 and 130 times their volumes, respectively, or nearly half the volume of the NWBS; runoff depletion triggered the measurable increase salinity intrusion into estuaries and deltas. Diversions make impossible for a current exhausted spring runoffs to provide mixing and life-giving substances, or to move down toward deep waters of the NWBS slope (200m - 300m). This hampered oxygen renewal and increased detention times, which, in turn, triggered the rise of hydrogen sulfide concentration even in the layers of 50 to 100 meters. The hypoxic water masses moved up to the lower boundaries of photic zones and caused mass mortality of shelf biota (over 15,000 km² bottom is now stagnant and anoxic). This triggered the disintegration of the Phyllophora, millions of tons benthos organisms and demersal fish. In practice, this development has menaced the entire Black Sea. It is conceded that under conditions of runoff deficit, the introduced agricultural nutrients to coastal water have been an overriding factor in eutrophication of the NWBS shelf.

Chronic seasonal blooms may substantially degenerate even the remnants of marine habitats. Under such conditions virtually all attempts to slow down the degradation of lower rivers, estuaries, and coastal sea by pollution control or artificial fish-breeding hatcheries have failed to work. Furthermore, the summer releases of water from the dams accelerated development of discontinuity layer that appears to have isolated underlying water masses at depths of 8 - 40 meters. This resulted in nearly complete cessation of deoxygenating in 60% - 70% of the NWBS deep and bottom layers (since the late 1970s over 20,000 km² has been contaminated with hydrogen sulfide). In addition, detention time (known as Dynamic Index of renewal of the water

body) increase from 11 to 150 days for Dniester and Dnieper estuaries, and from 180 to 360 days for the NWBS. Consequently, nutrients from agricultural fields have more time to be the major catalysts of catastrophic eutrophication over 29,000 km² of the NWBS surface (about 40%). The thick, fleshy mats of micro-algae in the summer has reached several kilograms per cubic meter and exceeded several thousand times of normal algae concentration. What used to be the granary of the entire basin is now seized by hypoxia.

The niche formally occupied by shellfish, red algae and fishes has been filled (1973 - 1987) by hundreds of million tons of jellyfish of the class Aurelia and Rhizostoma. But in 1989 - 1990, their abundance was suppressed by another jellyfish-like species (Gucu, 2002) *Mnemiopsis leidyi* (a ctenophore) reaching about 800 million tons that significantly depleted food resources for fish on the account for over 90% of total zooplankton biomass of the Black Sea. Scientists linked the catastrophic development of the ctenophore to the lack of natural predators (fish), which first appeared to be the victims of poor management of quantity and quality of inland water resources. It is important to point out that the invasion medusae lagged by water withdrawals 10 to 15 years before interrupting the existing dynamic equilibrium. Finally, the Black Sea shifted toward a new equilibrium in which historical coexistence of major elements of the food chain and its consumers have been eliminated.

The decline of the Sea of Azov

The Azov basin was once the richest sources of food resources whose volumes per square kilometer exceeded many times over other known productive seas and estuaries. According to some reports, the annual commercial catch in the 1930s reached 300,000 tons, including 136,000 to 167,000 tons of valuable fish: such as beluga, sturgeon, sevruka, herring, walleye, bream, and roach. Such yield was related to the unimpaired runoffs of the Don (in the north) and Kuban (in the southeast) rivers (Brofman and Hlebnikov, 1985; Simonov, 1989). The Don and Kuban rivers runoff constitutes 95% of historical norm ($R=41-43 \text{ km}^3$). The remaining 5% is confined to the irregular flow of numerous minor streams. The Sea of Azov ($V=320 \text{ km}^3$) is an exceptional by shallow (maximum of 14 meters) transitional ecosystem typified by brackish water masses. Characteristics of water masses vary greatly in space and, attributed to substantial runoff variations, and rather essential, year-round salt and water exchange with the Black Sea through the Kerch strait. Naturally, the Crimean Peninsula partially divides the Black Sea into two highly productive estuarine areas: Northwestern and Northeastern. The latter includes the Sea of Azov and the vast adjacent shelf of the Black Sea.

In the Sea of Azov as in the NWBS before construction of dams started in the 1950s, the combined spring flooding, whose duration used to be equal to 30 to 45 days, provided for low salinity (10.6 ‰) of about 0.8 area of the Sea where anadromous and semi-anadromous fish could thrive. The flood carried out substantial amounts of nutrients and oxygen and maintained exceptional conditions for migration and spawning. The Sea of Azov fauna comprises 114 species of fish that include (similar to the Black and Caspian seas) members of freshwater and Atlantic-Mediterranean complexes. But only 16 out of 114 fish species inhabiting the sea are considered to be commercially valuable, including some semi-anadromous and anadromous forms. In the Sea of Azov the 1930s commercial fish catch was equaled 80 kg/hectare and or 6 to

25 times higher than the corresponding harvest in the Caspian and Black seas in the same period. However, the impoundment of rivers: Don (1952); Kuban (1948, 1974) and Phedorovsky water diversion network (1967), modified the stochastic-periodic nature of runoffs to a deterministic, i.e. to the detriment of the marine environment.

The Tsimlyanskaya Dam eliminated 100% of spawning Don River' ground of the giant Russian sturgeon beluga, 80% for a lesser sturgeon, and 50% for herring and sevruga. The Krasnodarskaya Dam (Kuban River) blocked all spawning grounds of sevruga, shemaya, vimba, and other valuable fish. Consequently, the annual catch of valuable fish amounted to a fraction of the pre-project years. The vast network of artificial reservoirs and ponds of 5,500 km² catches 40 to 60% of historic spring flow and over 30 to 50% of an annual norm; therefore, the combined regulated runoff to the Sea varies between 20 - 28 km³ or less per year. These volumes constitute 49% to 68% of the deviations of the annual norm, for a regulated runoff up to -32% to -51%. This frequency of occurrence of subnormal and dry years exceeds by several times their natural probabilities had no impoundment taken place. As a result, cumulative spring losses reached around 750 km³. This is more than 2.3 the volume of the Sea of Azov. Subsequently, such runoff depletion facilitated the Black Sea's intrusion into the Sea of Azov through the Kerch Strait. Correspondingly, salinity of the sea has increased from 9 - 9.5 g/L to 14 g/L and up to 16 g/L in the southern part of Sea after only 15 years. Note that this increase was exacerbated by exceptionally subnormal total runoff in 1967 - 1977, whose volume equaled 25 km³ per year in average.

This runoff deprivation, coupled with increase volume of point and non-point discharges, led to the rise of chloride, magnesium, sulfate, and other unnatural chemical elements attributed to agricultural drainage and industrial discharges. This, in turn, triggered increases in the frequency of occurrence of hypoxia from 4 m depth to maximum 14 m over 60% of the Sea. The lack of oxygen spelled out a mass mortality of fish and shellfish almost annually during the last two decades. The climax of this event has taken place in the late spring and summer-early autumn when the dense blooms of algae occur. Such seasonal outbreaks are unprecedented in their severity, frequency and spatial scope and put the sea environment in peril. The short-lived million tons of algae die and sink to the bottom, where upon decaying they consume the already depleted oxygen. As a result, the bottom water is contaminated by lethal hydrogen sulfide. Today, the insignificant Don and Cuban inflow cannot carry away point or non-point wastes or repel salt intrusion from the sea. In addition, it cannot provide the ranges of nutrients, and other dissolved constituents necessary for the sustaining of normal conditions of fresh or brackish water fish, eggs, larvae and fry. Consequently a precipitous decline of recruitment in stock and commercial fishery stocks occurred.

By the end of 1970s over 150 marine species from the Black Sea invaded the Sea of Azov. At first, the most aggressive among them were the two mussels: Mutilus and Mystiques move recently a massive die-offs of these mussels occurred. Finally, there has been an ominous foray of jellyfish (Aurelia and Rhizostoma) into the Sea of Azov and this invasion lagged nearly two decades after the beginning of the impoundment. It is sad, but ironic, that a former Soviet water policy management has brought the Sea of Azov to the edge of ecological and piscatorial disaster in less than 20 years, while Nature carefully experimented over 2 million years to create this richest of seas. Undoubtedly, for the Azov-Black basin water future is clearly bleak.

transformed into a plumbing system superimposed by endless irrigation network, pumping stations, or barrages. The lack of runoff to flush out the salt from the delta, especially out of its northeastern part, partially isolated by the Suez Canal, has resulted in the transformation of this water body into a hyper saline lake and salt-pan. Moreover, the geomorphologic equilibrium between the delta and coastal zone has all but vanished. Besides, the Nile Delta-coastal ecosystem has lost a million tons of natural organic matter (silt and nutrients down to 10 to 20% of their perennial norms, respectively) that led to a ten-fold decline in the rich catch of the eastern Mediterranean sardines and prawns.

Something to think about

It appears to be a common universality, namely if spring runoff diversions will cross limit of 25% - 30% of its perennial norm than a coastal ecosystems' dynamic equilibrium will be irrevocably distorted. All other perceived ills: pollution; over fishing; and, yes, even global warming, are secondary in importance to fundamental change brought by dewatering our global rivers. The ominous trends of the aggravation of hydrophysical and biochemical properties of coastal ecosystems have been exacerbated by (1) negligent recognition of the runoff limitations for diversions and their cumulative effects on coastal seas; (2) erroneous application of methods of a stochastic hydrology to combine database of unimpaired and impaired (deterministic) runoffs that make water development incompatible with living resources' survival, and (3) the lack of application of universal postulates of the First and Second Laws of Thermodynamics to evaluate the scales of ecological tolerance of ecosystems to excessive desiccation of watersheds by dams in concert with water withdrawals beyond which entropy of coastal seas tends to reach a measurable maximum. These events for the last decades gradually fortified eutrophication, oxygen deficiency (hypoxia or anoxia), and deprivation or even mass mortality of vegetation and living resources. The scale of such degradation and impoverishment of food chains poses not only threat to the sustainability of resources of coastal seas, but also to ocean fishery the world over whose decline of catches coincided with despoliation of Pacific and Atlantic coastal ecosystems (Fig. 2).

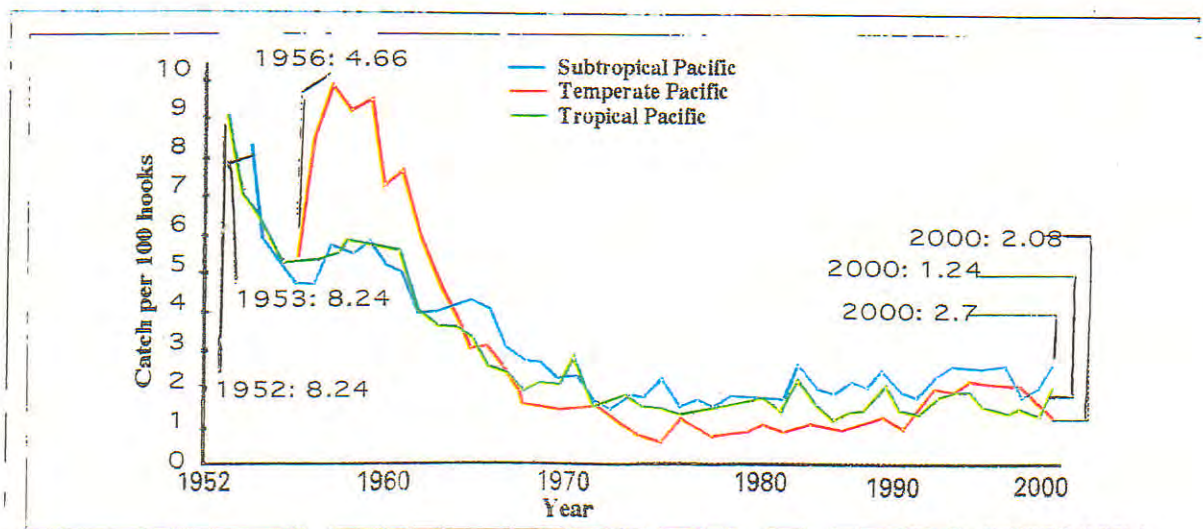


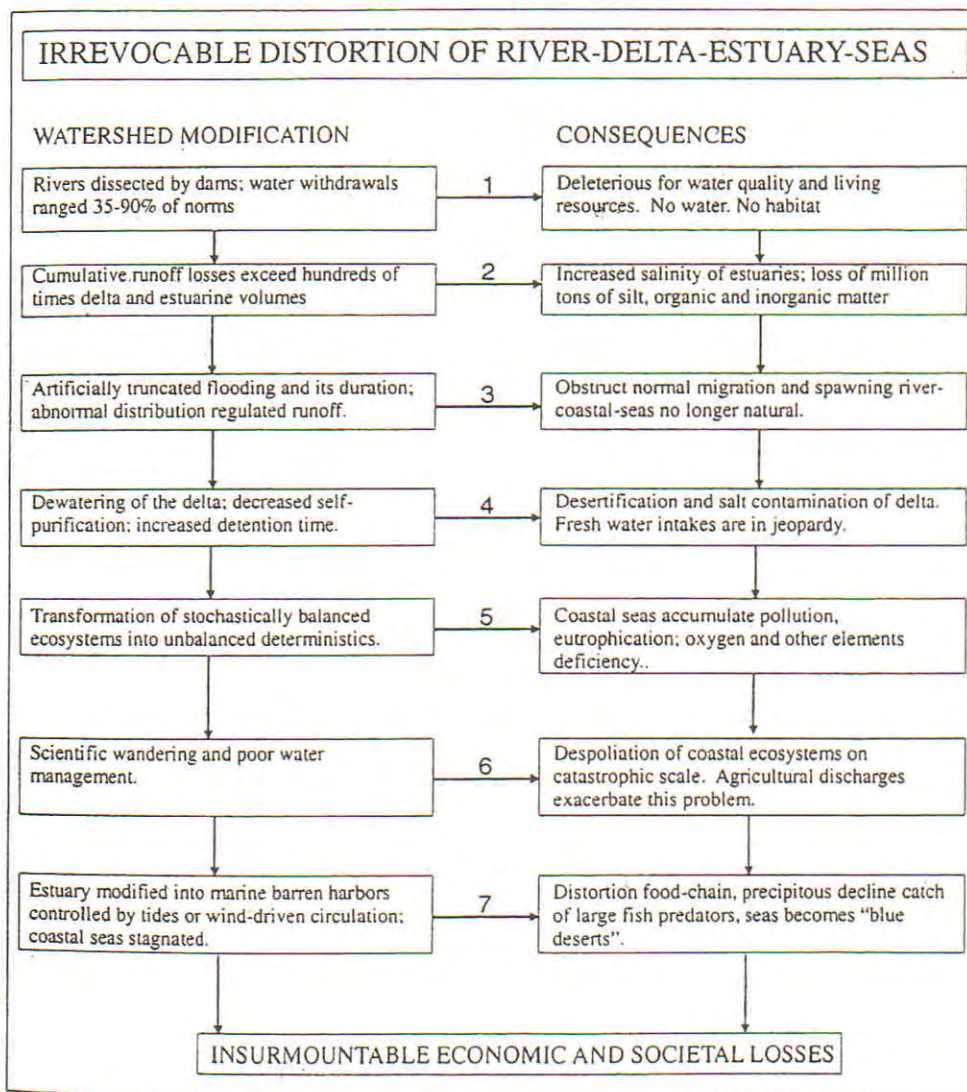
Fig. 2: World wide large fish predator decline

(Sources: Nature magazine; Ransom A. Myers and Boris Worm, Dalhousie University, Halifax, Nova Scotia; catch per 100 hooks, based on data from Japanese long-lining vessels)

Conclusion

Coastal seas have experienced the effect of the "5 Ds" (dams, diversions, dewatering, deforestation, and desertification) with frightening similarity (Table 1) to the impoverishment of the northwestern Black Sea, Sea of Azov, Caspian Sea; Columbia River - coastal sea, the Delta- San Francisco Bay, Colorado River, Gulf of Mexico, Florida and the Nile River coastal ecosystems.

Table 1: Irrevocable distortion of coastal sea ecosystems



Acknowledgment

The author expresses gratitude to Dr. Irwin Haydock and Hai Nguyen for unfailing support in helping the preparation of this manuscript.

References

- Bronfman, A. M. and Hlebnikov, E.P. (1985), "*The Sea of Azov: Fundamentals of Reconstruction*", Leningrad, Gidrometeoizdat, 270 p.
- Bol'shakov, V.S. (1970), "*Transformation of River Waters in the Black Sea*", Naukova Dumka (Scientific Thought), Kiev, Ukraine, 328p.
- Gucu, A. C. (2002), "Can overfishing be responsible for the successful establishment of *Mnemiopsis leidyi* in the Black Sea?" *J. Estuary. Coast. & Shelf Science*, 439-451p.
- Halim Y. (1991), "The Impact of Human Alterations on the Hydrological Cycle Ocean Margins", In R.F.C. Mantoura, J.M. Martin and R. Wolast (Eds.) *Ocean Margin Processes in Global Change*, John Wiley & Sons Ltd. 301-327p.
- Rozengurt, M.A. (1974), "*Hydrology and Prospective of Reconstruction of Natural Resources of the Northwestern Black Sea Estuaries*", Naukova Dumka (Scientific Thought), Kiev, Ukraine, Library of Congress, GB2308.B55R69, 224 p.
- Rozengurt, M.A. (1991), "Strategy and ecological and societal results of extensive resources development in the South of the USSR", In "*The Soviet Union in the Year 2010*", U.S. AIA and Georgetown University, Washington, D.C. 119 - 137p.
- Rozengurt, M.A. (1992), "Alteration of freshwater inflows", In R. H. Stroud (Ed.) *Stemming the Tide of Coastal Fish Habitat Loss*, National Coalition for Marine Conservation, 14: 73-80.
- Rozengurt, M.A. (1994), "Running on Empty: the distortion of coastal ecosystems", In *Proc. of 7th International Biennial Conference on Physics of Estuaries and Coastal Seas*, Publ. WHOI, Woods Hole, 4 p.
- Shanin, M. (1985), "*Hydrology of the Nile Basin*", Elsevier, New York. 575 p.
- Simonov, V.G. (1989), "*Hydrology of Rivers' Mouth of Sea of Azov*", Gidrometeoizdat, Moscow, 327p.
- Zaitsev, Yu. (1998), "*The Most Blue in the World*", The Black Sea Ecological Series, United Nations Development Programme, New York, Vol.6, 142 p.